

Okulumuzda yürütölmekte olan "The Wonders of My Homelans's Nature e book" adlı e twinning projemizin çalıřmaları devam ediyor.

Türkiye, İtalya Fransa (Reunion Adası) ve Almanya'dan 4 okul ile birlikte yürüttüğümüz projede 4. Sınıf öğrencilerimiz aktif rol alıyor.

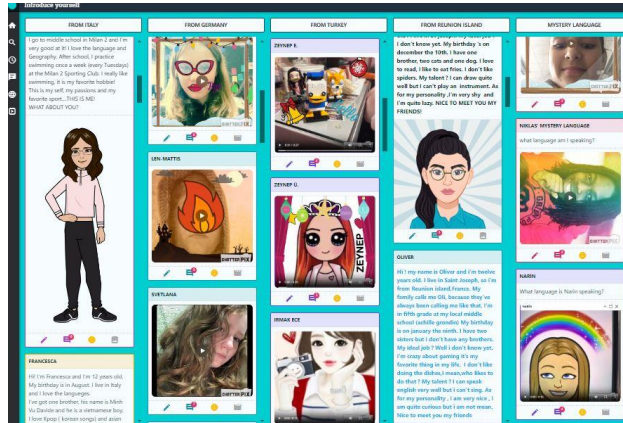
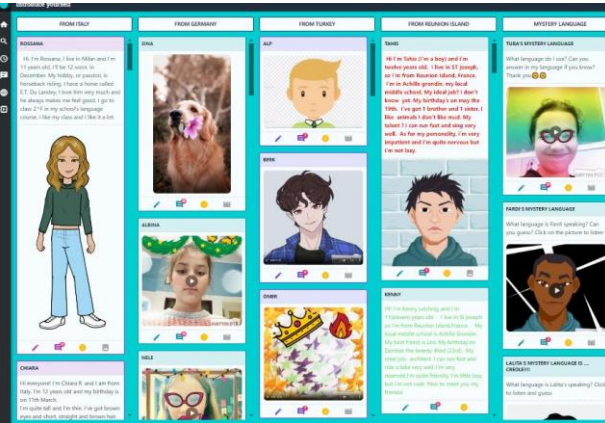
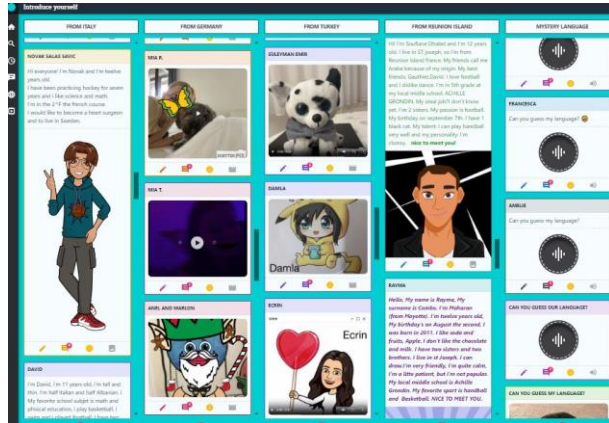
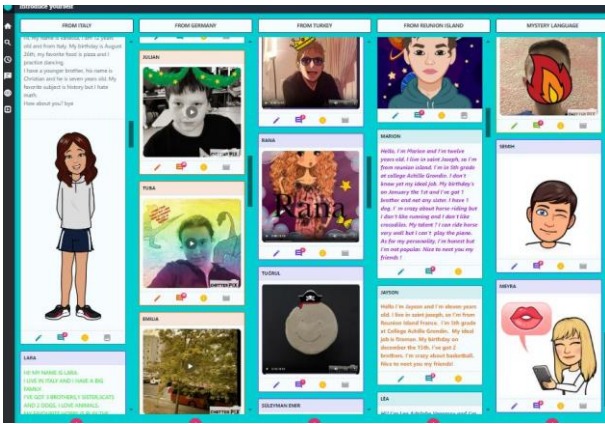
Okulumuz İngilizce Öğretmeni Burcu Saka'nın kurucu ortak olduđu projede öğrencilerimiz farklı ölkelerden projeye dahil olan öğrencilerle İngilizce olarak iş birliğı yaparak çeşitli etkinliklerde görev alıyorlar. Proje sonunda tüm ortak okullar memleketlerimizin benzersiz kültür ve doğa ortamları hakkında bilgi veren ortak bir e kitap oluşturacaklar.

Yaptığımız çalışmalardan bazı kareler;

Projeye dahil olan öğrenciler chatterpix uygulamasını kullanarak kendilerini tanıttı.

öğrenci tanıtımlarının olduđu çalışmanın tamamına bu linkten ulaşabilirsiniz.

<https://digipad.app/p/515704/d9d04fd18222>



Projeye dahil olan öğrenciler okullarını, şehir ve ölkelerini tanıtan sunumlar hazırladılar.



# ISTANBUL

Istanbul is the city where our school is located. The population of Istanbul is 15.907.951. 50.01% of the people living in Istanbul are men and 49.99% are women. I live in Istanbul with my family. Istanbul is the 28th most populous city in the world.  
Sema 4/A



The Capital of our country is Ankara. The population of Ankara is 5.846.533. It is the 2nd populous city after Istanbul. The Grand National Assembly of Türkiye, Anıtkabir and the Ministries are located in this city. It is a city of agriculture and industry. The known history of Ankara dates back to 10 thousand years ago.  
Ecrin 4/A

## REGIONS OF TÜRKİYE

TURKEY HAS SEVEN GEOGRAPHICAL REGIONS.

Our country has a total area of 785.350 square kilometers. Some places are mountainous, some places are flat. Some places are by the sea, some places are far from the sea. Some places are very rainy, some places are dry. Our country is divided into "Seven Geographical Regions" according to landforms, climate characteristics and grown products.



(c) Can Stock Photo / volina  
Tuğrul & Ömer 4- C



**BLACK SEA REGION** is located in the north of Turkey. It extends along the Black Sea. The region is covered with forests.

- MOUNTAINS Canik, İsfendiyar, Köroğlu, Ilgaz, Bolu and Eastern Black Sea mountains are the most important mountains.
- RIVERS Kızılırmak, Yeşilirmak, Sakarya, Filyos and Çoruh are important rivers.
- TOURISM Abant, Borabay lakes and Havza hot springs are truly places worth seeing.



The **Aegean Region** extends from the shores of Edremit Bay in the north to Köyceğiz in the south. The Aegean Sea coasts of this region are quite indented.

- RIVERS Gediz, Büyük Menderes, Küçük Menderes are important rivers.
- MOUNTAINS Babadağı, Aydın and Demirci mountains.
- TOURISM Izmir, Bergama and Ephesus are famous for their ancient monuments and natural beauty of the Aegean coast. Most of the tourists who go to our country for holiday purposes spend their holidays in this region.

Ömer 4C

WELCOME TO REUNION ISLAND



FRANCE REUNION ISLAND

### Where is Reunion island ?

- Reunion Island is a small island in the Indian Ocean. The capital of Reunion Island is Saint-Denis.
- Mauritius is in the east of Reunion Island
- The Piton Des Neiges is Reunion Island's tallest mountain, at 3069 meters above sea level



### Capital city and other cities & towns

- The capital city of Reunion Island is Saint-Denis:  
It is located on the North coast



Other cities & towns are:



### Capital city and other cities & towns

#### MAP



Island size : 2512 km<sup>2</sup>

## GERMANY: FEDERAL STATES



Germany is divided in 16 Federal States. They each have a capital.

Nordrhein-Westfalen (NRW)

Saarland

Bigger cities in our Federal State of Hessen are: Wiesbaden, Frankfurt and Kassel.

Hessen is a Federal State in Germany

Baden-Württemberg

Bayern

# GEOGRAPHY AND CLIMATE







**Germany lies in the middle of Europe. It shares its borders with nine states . No other European country has more neighbours . In the north Germany has access to the Baltic Sea and the North Sea .**


**Deniz and Leon**

### Italy - Presentations

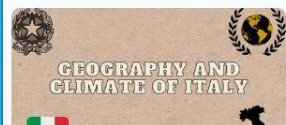
#### ARCHITECTURE, MUSIC AND ART




#### CAPITAL CITIES AND MAPS



#### HEALTHY DELICIOUS FOOD



#### HEALTHY DELICIOUS FOOD



### HEALTHY DELICIOUS FOOD


By Clara

## Italian culture

Italian culture is the collective heritage of Italy. Our culture is highly appreciated by foreigners, because of our:

- history and monuments,
- fashion, our daily habits,
- language and various dialects
- food

and many other things that make us unique compared to all the others cultures. In fact, Italy



Aralık ayında 4 ülkeden tüm öğrenciler birbirilerine göndermek üzere tebrik kartları hazırladılar.

### Turkey



### Germany



### Italy




### Reunion Island




**Holiday cards for you!**




#### Happy to receive your mail



**Thank you from Reunion**



**Greeting cards - Germany**



**Receiving greeting cards - Türkiye**

Reunion Island students receive greeting cards  
In January 2024, Students in Reunion Island receive their greeting cards and are thrilled. Thank you dear partners!

Greeting cards - Germany  
Thank you for the amazing greeting cards!!! We are happy to read from you!!  
Anne-Frank-Schule  
Germany

Receiving greeting cards - Türkiye  
Dear friends, thank you for the cards that you prepared for us. They are lovely and we like them. We are happy to get them.  
Sehit Mehmet Yilmaz  
Primary School - Türkiye

Öğrencilerin hazırladığı ülke sunumlarından yola çıkarak Türkiye'deki öğrencilerin yazmaya başladığı daha sonra sırayla Fransa, İtalya ve Almanya'daki öğrencilerin devam ettirdiği hikayemizi tamamlayıp e kitap haline getireceğiz.